

# BUS STOPS & PARKING

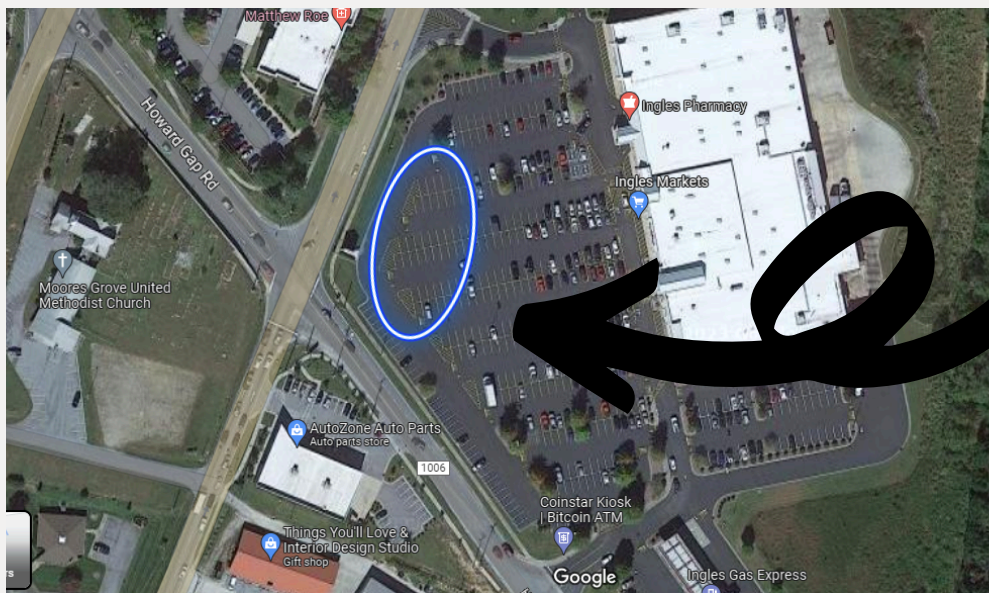
[click here for the  
live google map.](#)

*NOTE: Each stop will have one bus going to the Creek Campus and one additional bus going to the Wilderness Campus. Each bus will be clearly labeled to ensure your student gets on the appropriate bus*

## ROUTE A - SOUTH - HENDERSONVILLE

SITE 1: INGLES: 3643 Howard Gap Rd, HVL, 28792  
6:50 AM | 3:10 PM (M-TH) | 12:10 PM (F)

Please park in the  
blue circled area  
when waiting for  
the bus.



ROUTE A - SOUTH - HENDERSONVILLE continued



SITE 2 - PM ONLY:  
BOYS & GIRLS  
CLUB: 1304 Ashe St,  
HVL, 28792

N/A in AM  
3:20 PM (M-TH)  
12:20 PM (F)

SITE 3: INGLES: 625 Spartanburg Hwy, HVL 28792 Please enter and exit on Copper Penny Street and park BEHIND the Ingles in the farthest spaces from the building.  
7:05 AM | 3:30 PM (M-TH) | 12:30 PM (F)



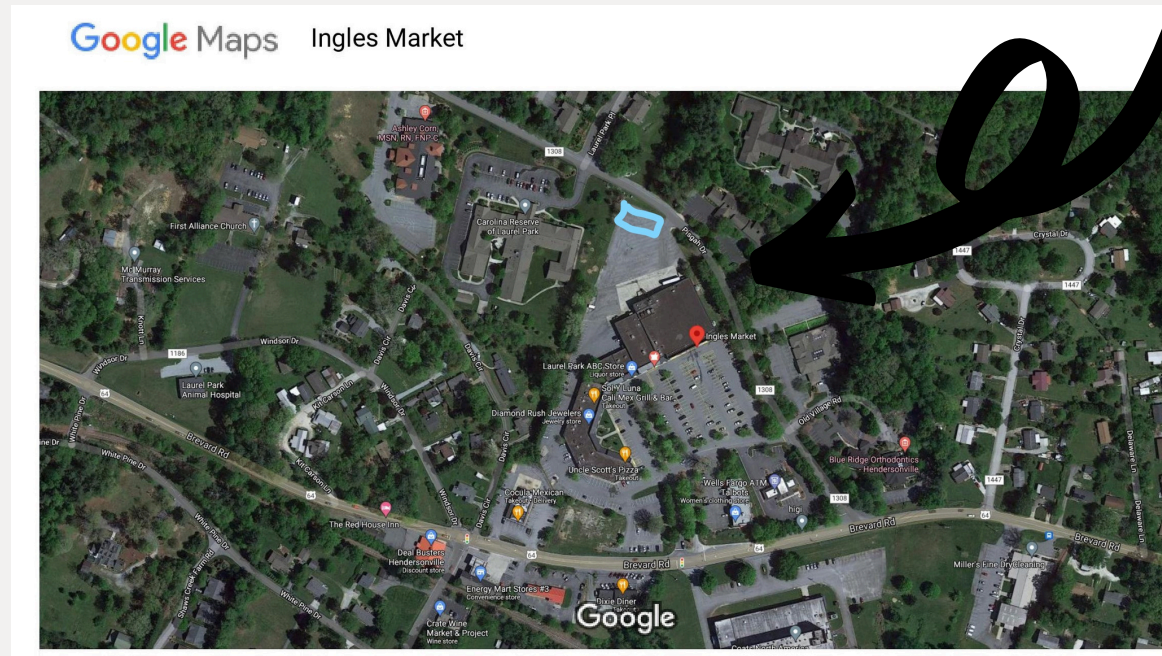
Please park in the  
blue circled area  
when waiting for  
the bus.



## ROUTE A - SOUTH - HENDERSONVILLE continued

SITE 4: INGLES: 1705 Brevard Rd, HVL 28791: Please use Pisgah Dr to access the parking lot behind the building. Please park in blue circled area.

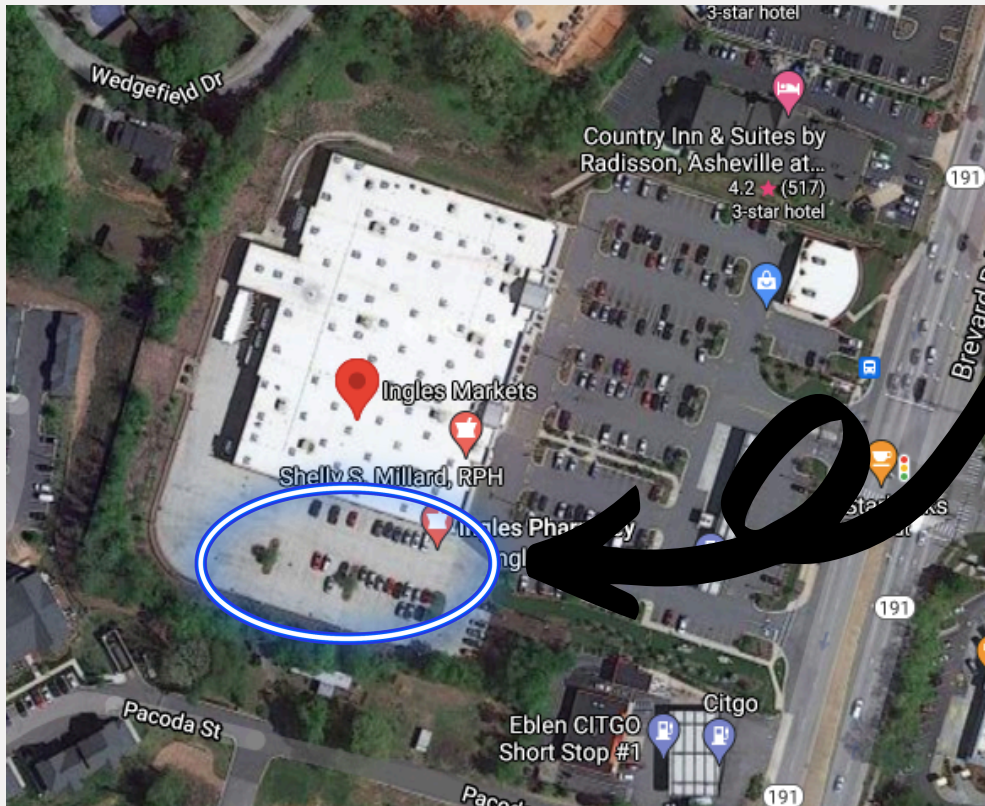
7:20 AM | 3:40 PM (M-TH) | 12:40 PM (F)



## ROUTE B - NORTH - ASHEVILLE

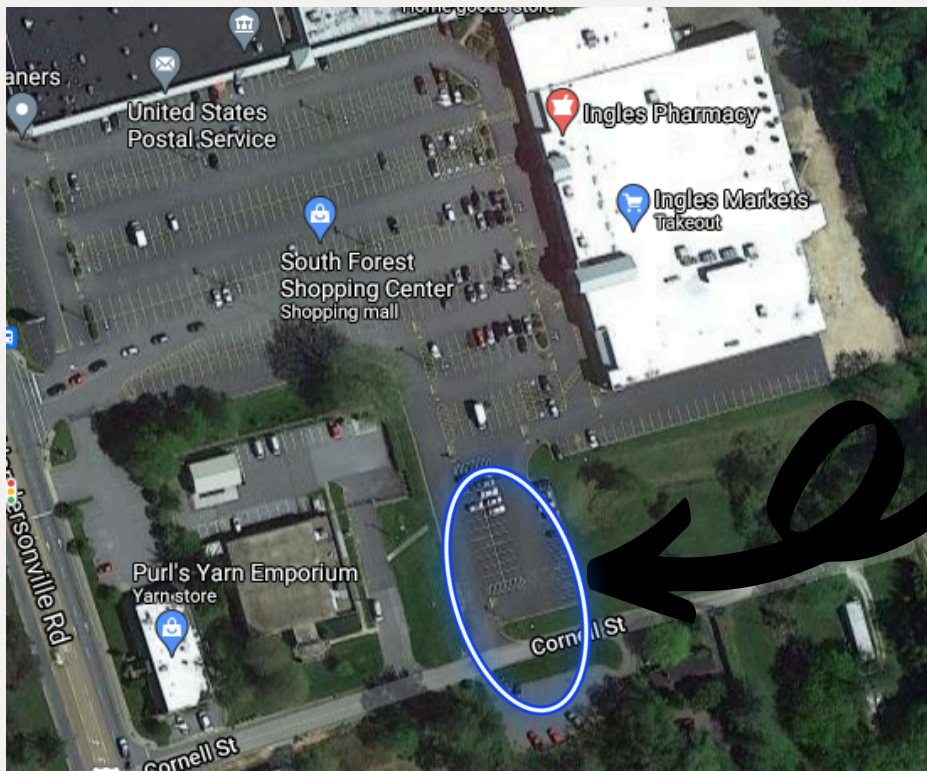


SITE 1: INGLES AT ASHEVILLE OUTLETS: 863 Brevard Rd, AVL, 28806  
6:50 AM | 3:45 PM (M-TH) | 12:45 PM (F)



Please park in the Southern-most lot (blue circled area) when waiting for the bus.

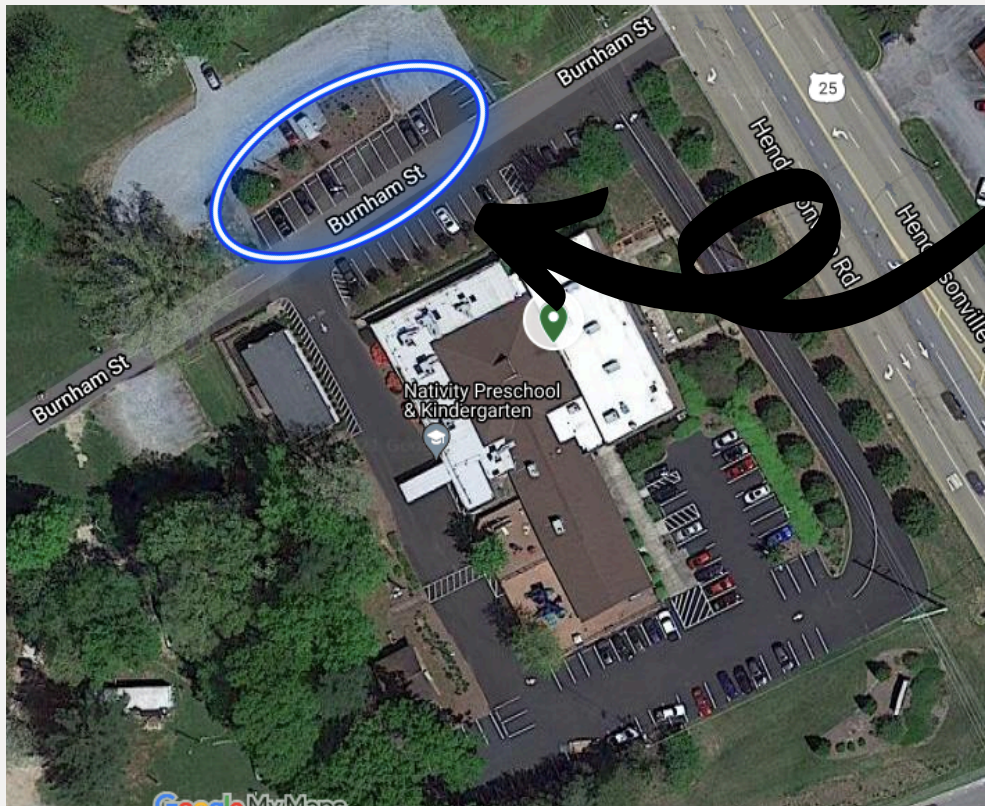
SITE 2: INGLES - BILTMORE FOREST: 780 Hendersonville Rd, AVL, 28803  
7:10 AM | 3:25 PM (M-TH) | 12:25 PM (F)



Please park in the blue circled area, directly off of Cornell St, when waiting for the bus.



SITE 3: LUTHERAN CHURCH OF THE NATIVITY - 2425 HVL Rd, Arden, 28704  
7:30 AM | 3:05 PM (M-TH) | 12:05 PM (F)



Please park & wait  
in the paved  
parking spots  
between Burnham  
St and the gravel  
parking lot.

#### OTHER INFORMATION:

[See interactive, live bus stop google map here.](#)

[See more information on the transportation section of our website.](#)